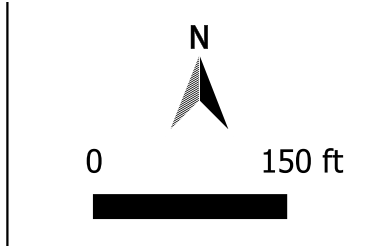


*TYPICAL NOT DRAWN TO SCALE



LEGEND

Proposed Road	Existing Property Lines
Proposed 5' Sidewalk	Existing Right-Of-Way
Proposed 10' Shared-Use Path	Proposed Right-Of-Way
Proposed Driveways	Proposed Temporary Right-Of-Way
Proposed Pavement Removal	Proposed Ditches
Proposed Concrete Medians	Proposed Stormwater Pipes
Proposed Drainage Easement	

DAVIS & FLOYD
SINCE 1954

Lady's Island Middle School Access Road
Beaufort, SC
Detail Exhibit Sheet 1
05/14/2024



COUGAR DRIVE

LADY'S ISLAND MIDDLE SCHOOL

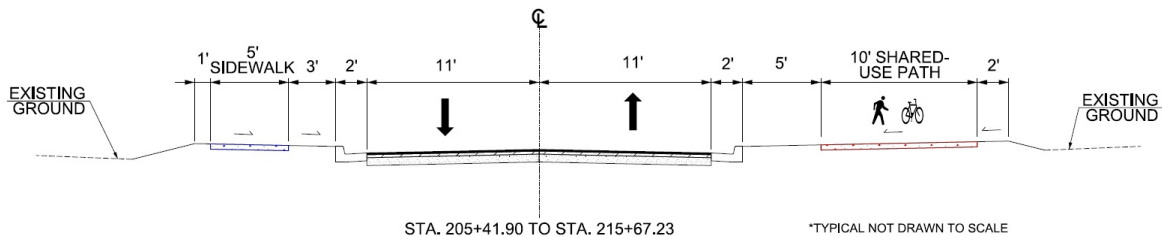
ROBIN DR. (S-509)

KATY CIRCLE (S-510)

CONNECT PROPOSED SHARED-USE PATH TO EXISTING SCHOOL SIDEWALK WITH 5' SIDEWALK

CONNECT 10' SHARED-USE PATH TO SCHOOL

END ROADWAY CONSTRUCTION. CONTINUE SIDEWALK CONSTRUCTION WEST.



LEGEND

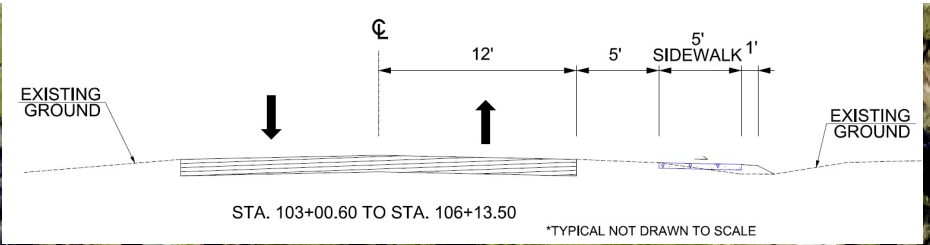
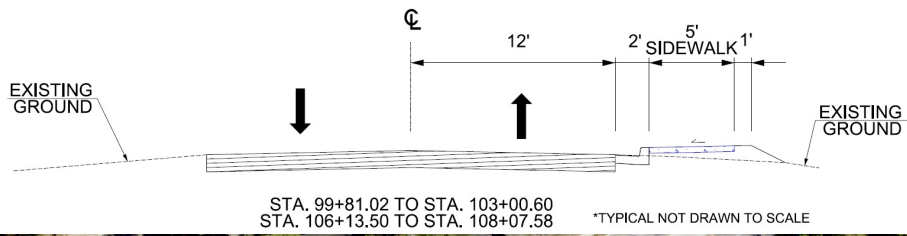
- Proposed Road
- Proposed 5' Sidewalk
- Proposed 10' Shared-Use Path
- Proposed Driveways
- Proposed Drainage Easement
- Existing Property Lines
- Proposed Right-Of-Way
- Proposed Temporary Right-Of-Way
- Proposed Pipes
- LIMS - EX RW entities

DAVIS & FLOYD
SINCE 1954

Lady's Island Middle School Access Road
Beaufort, SC

Detail Exhibit Sheet 2

05/14/2024



MATCHLINE STA. 105+75 SEE SHEET 2



0 100 ft

LEGEND

- Proposed Driveways
- Proposed Right-Of-Way
- Existing Property Lines
- Proposed Pipes
- Existing Right-Of-Way
- Proposed 5' Sidewalk

DAVIS & FLOYD

SINCE 1954

Lady's Island Middle School Access Road
Beaufort, SC

Detail Exhibit Sheet 3

05/14/2024